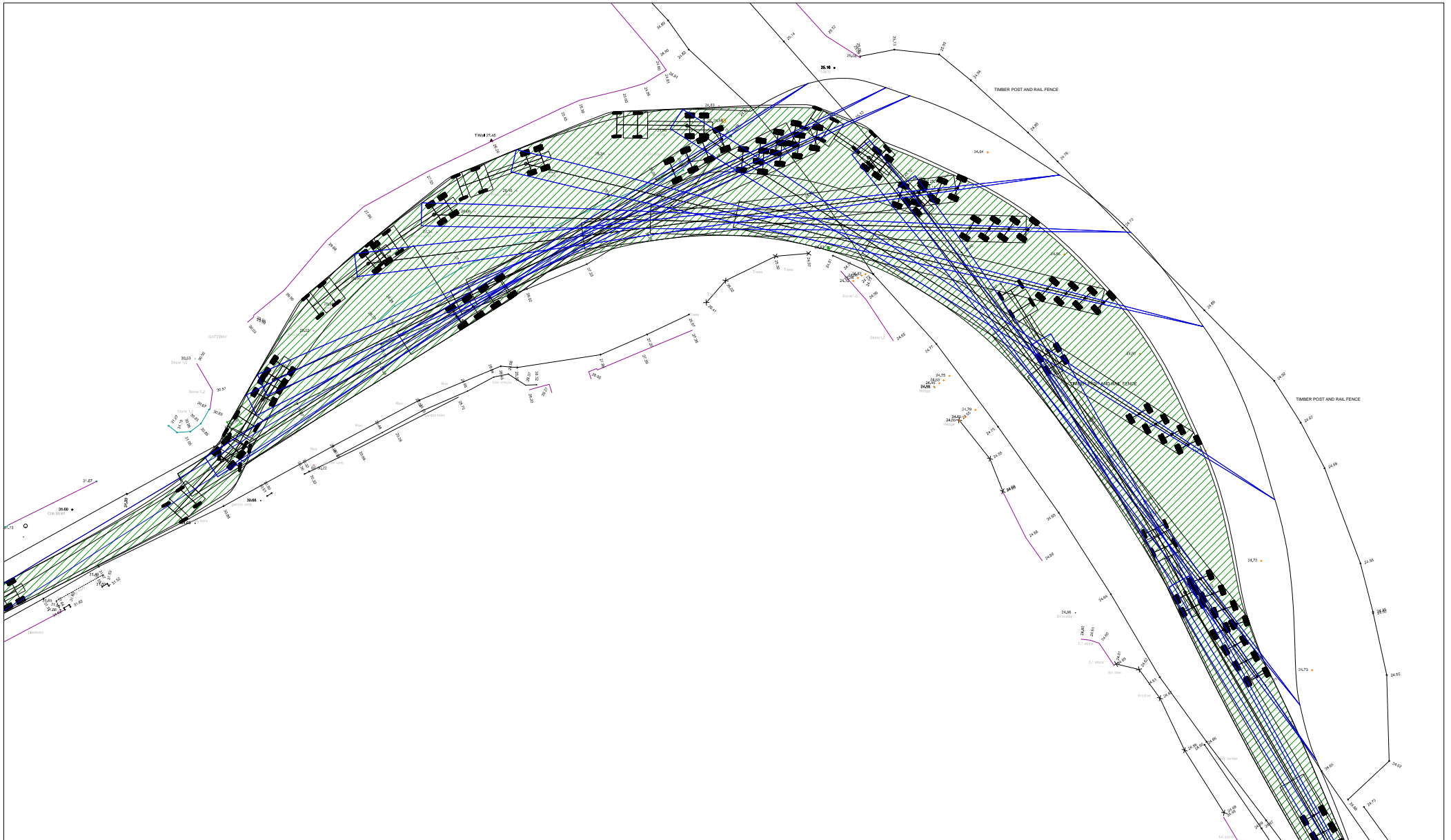


NOTES:
 PLANNING DRAWING ONLY - NOT FOR CONSTRUCTION PURPOSES

Figure A2.1 Doon Road autotrack assessment locations

PROJECT: Arderroo Wind Farm EIAR	
CLIENT: Arderroo Windfarm Ltd	SCALE: NTS
PROJECT NO: 5420	DATE: 01.11.18
DRAWN BY: AL	

ALAN LIPSCOMBE
TRAFFIC & TRANSPORT CONSULTANTS

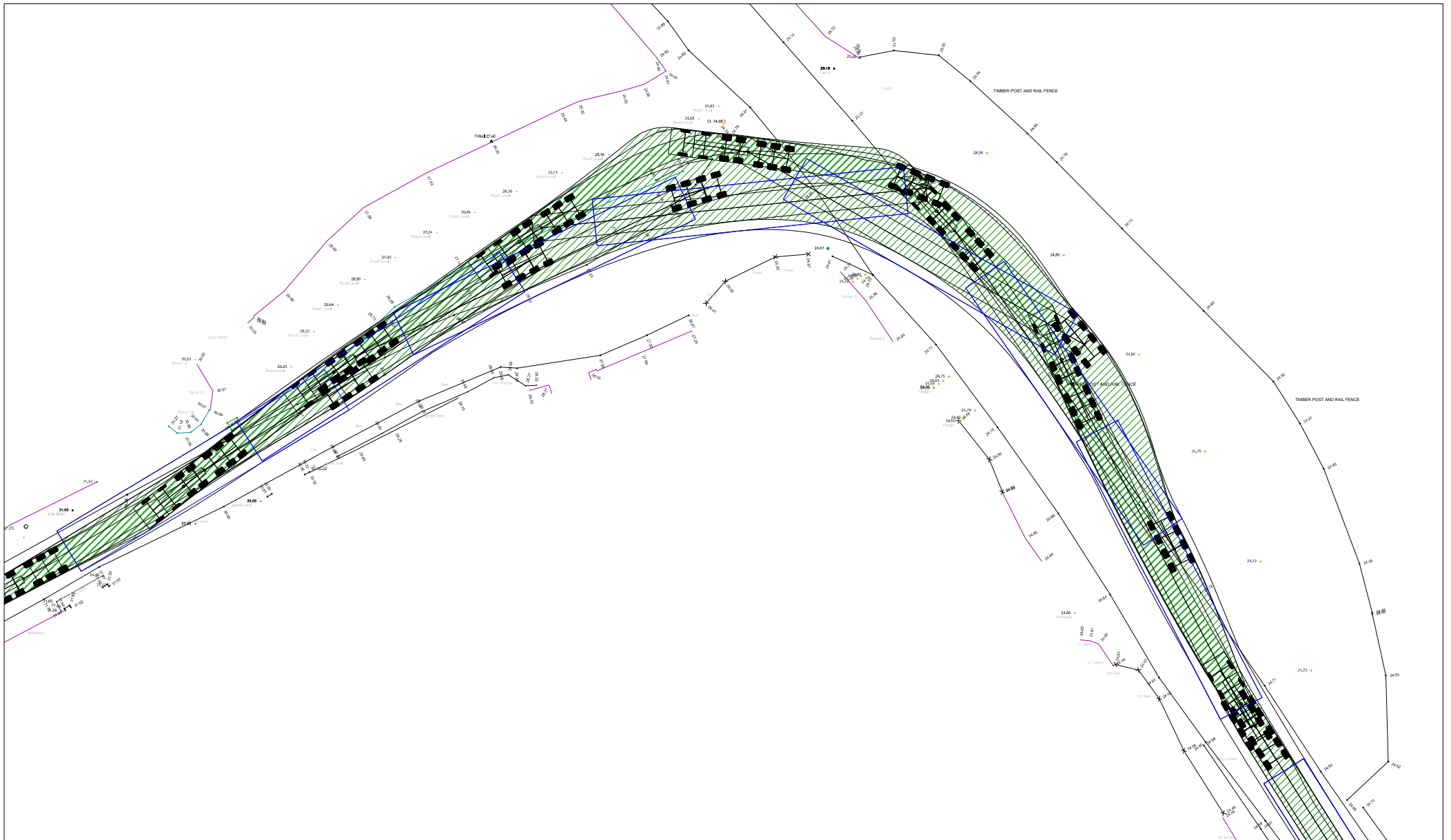


NOTES:
 PLANNING DRAWING ONLY - NOT FOR CONSTRUCTION PURPOSES

Figure A2.2 Location 1 - Existing Doon Road / N59 junction, blade extended artic (68m)

PROJECT: Ardderoo Wind Farm EIAR	
CLIENT: Ardderoo Windfarm Ltd	SCALE: 1:1000
PROJECT NO: 5420	DATE: 03.10.18
	DRAWN BY: AL

ALAN LIPSCOMBE
TRAFFIC & TRANSPORT CONSULTANTS

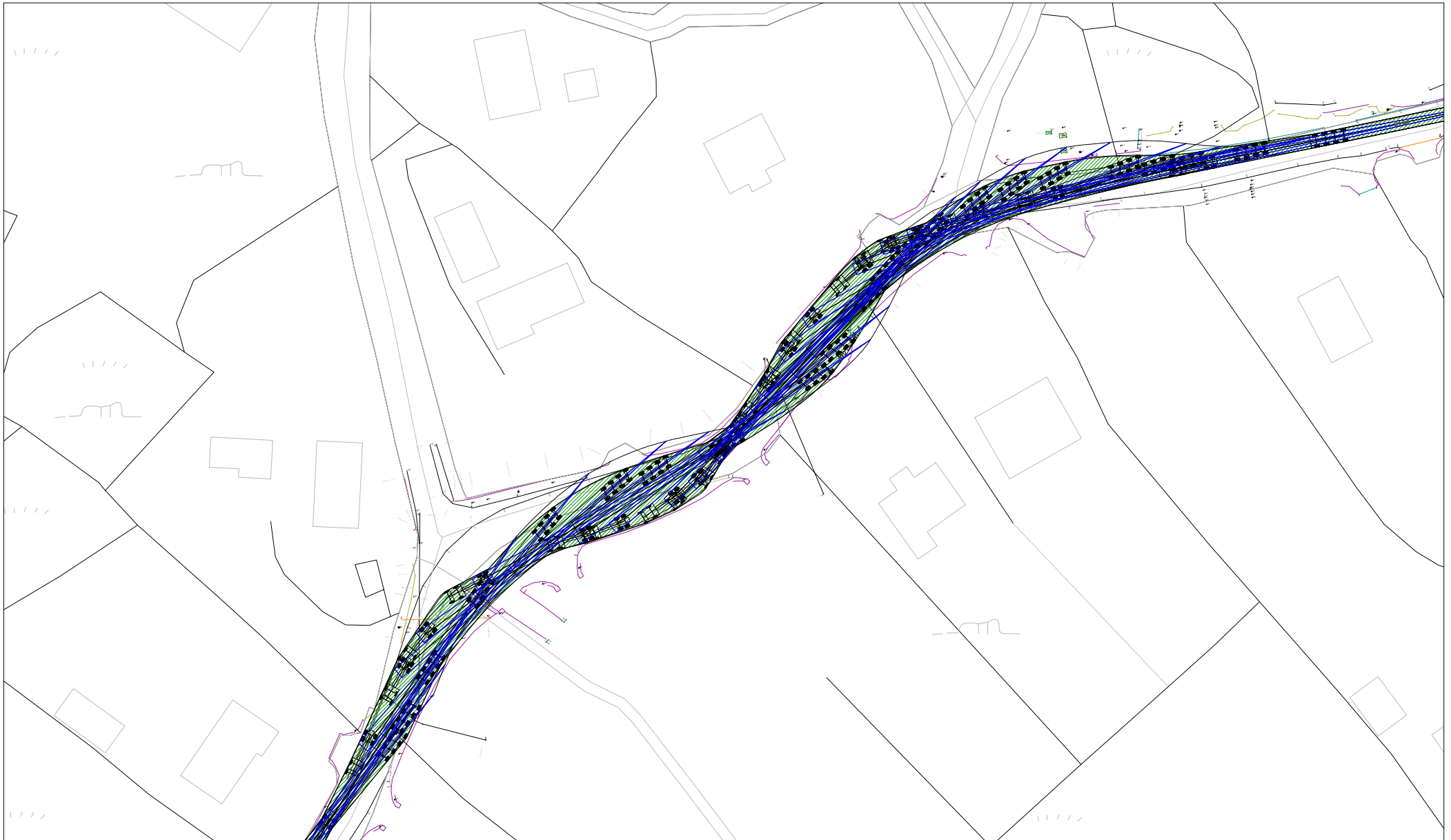


NOTES:
 PLANNING DRAWING ONLY - NOT FOR CONSTRUCTION PURPOSES

Figure A2.3 Location 1 - Existing Doon Road / N59 junction, Tower extended artic (68m)

PROJECT: Ardderoo Wind Farm EIAR	
CLIENT: Ardderoo Windfarm Ltd	SCALE: 1:1000
PROJECT NO: 5420	DATE: 03.10.18
	DRAWN BY: AL

ALAN LIPSCOMBE
TRAFFIC & TRANSPORT CONSULTANTS



NOTES:
 PLANNING DRAWING ONLY - NOT FOR CONSTRUCTION PURPOSES

Figure A2.4 Location 2 - Doon Road, blade extended artic (68m)

PROJECT: Ardderroo Wind Farm EIAR	
CLIENT: Ardderroo Windfarm Ltd	SCALE: 1:1000
PROJECT NO: 5420	DATE: 15.11.18
	DRAWN BY: AL

ALAN LIPSCOMBE
TRAFFIC & TRANSPORT CONSULTANTS

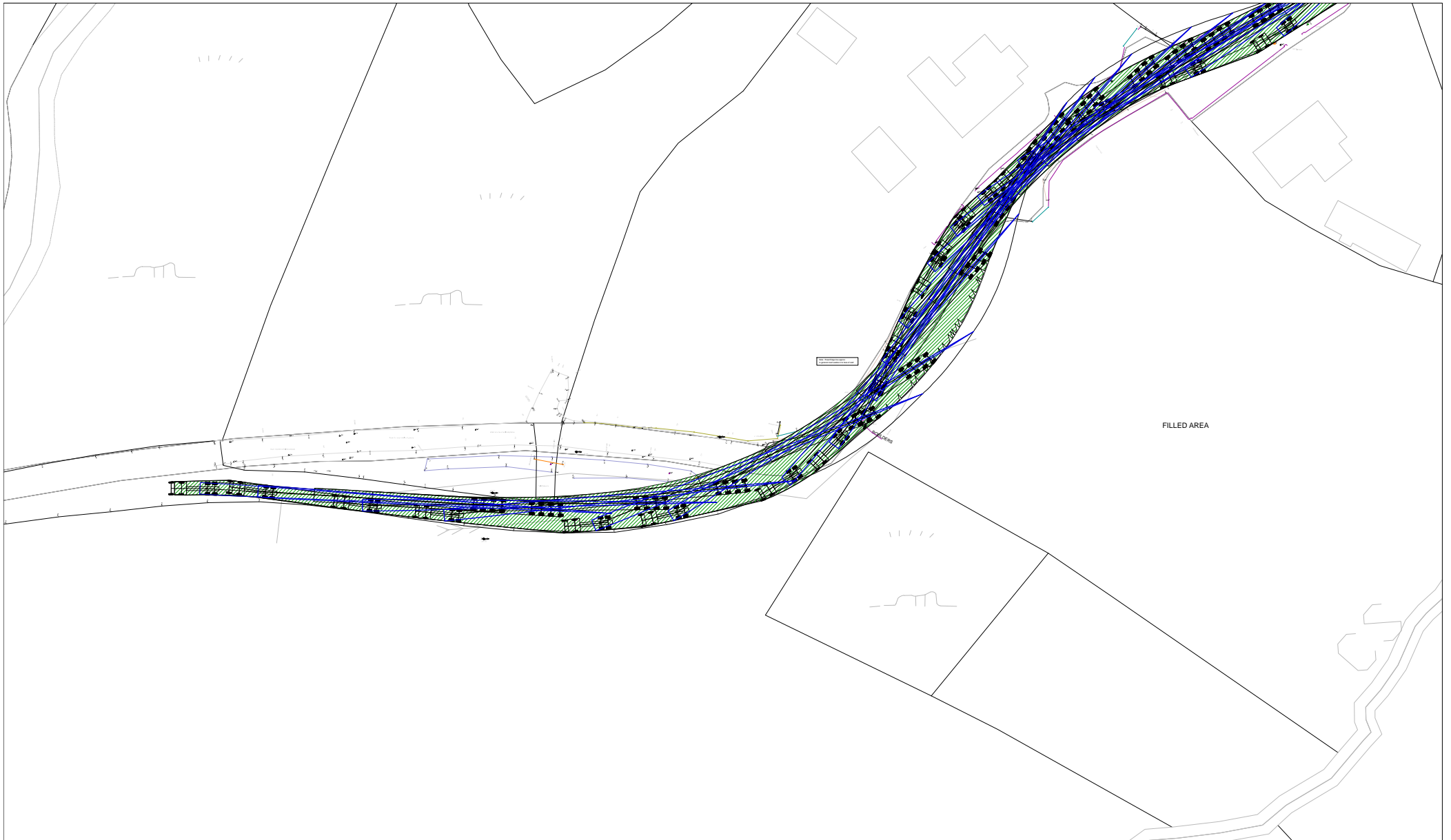


NOTES:
 PLANNING DRAWING ONLY - NOT FOR CONSTRUCTION PURPOSES

Figure A2.5 Location 2 - Doon Road, tower extended artic

PROJECT: Ardderroo Wind Farm EIAR	
CLIENT: Ardderroo Windfarm Ltd	SCALE: 1:1000
PROJECT NO: 5420	DATE: 14.11.18
	DRAWN BY: AL

ALAN LIPSCOMBE
TRAFFIC & TRANSPORT CONSULTANTS



NOTES:
 PLANNING DRAWING ONLY - NOT FOR CONSTRUCTION PURPOSES

Figure A2.6 Location 3 - Doon Road, blade extended artic (68m)

PROJECT: Arderroo Wind Farm EIAR	
CLIENT: Arderroo Windfarm Ltd	SCALE: 1:1000
PROJECT NO: 5420	DATE: 15.11.18
	DRAWN BY: AL

ALAN LIPSCOMBE
TRAFFIC & TRANSPORT CONSULTANTS

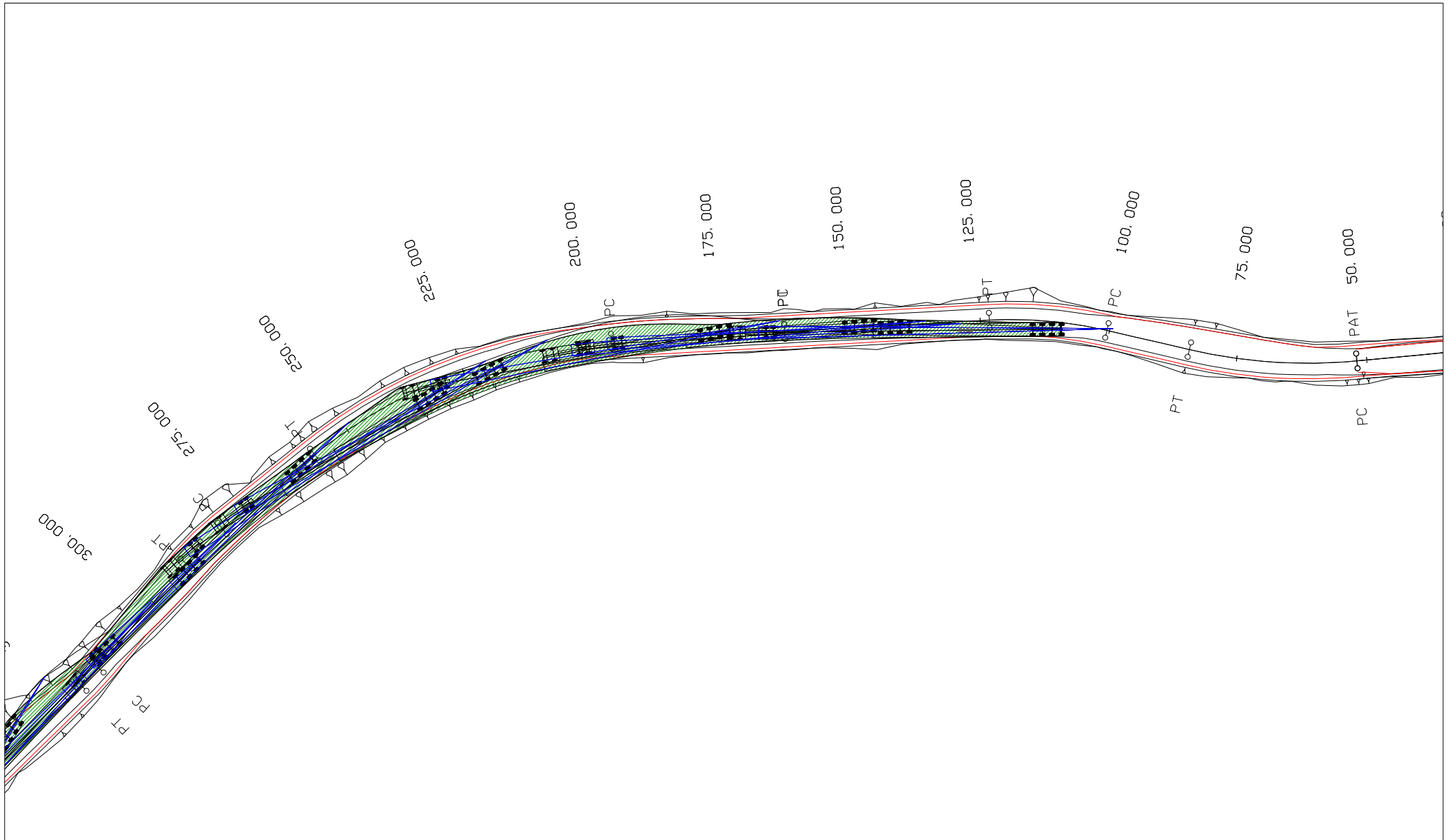


NOTES:
 PLANNING DRAWING ONLY - NOT FOR CONSTRUCTION PURPOSES

Figure A2.7 Location 3 - Doon Road, tower extended artic

PROJECT: Ardderroo Wind Farm EIAR	
CLIENT: Ardderroo Windfarm Ltd	SCALE: 1:1000
PROJECT NO: 5420	DATE: 14.11.18
	DRAWN BY: AL

ALAN LIPSCOMBE
TRAFFIC & TRANSPORT CONSULTANTS

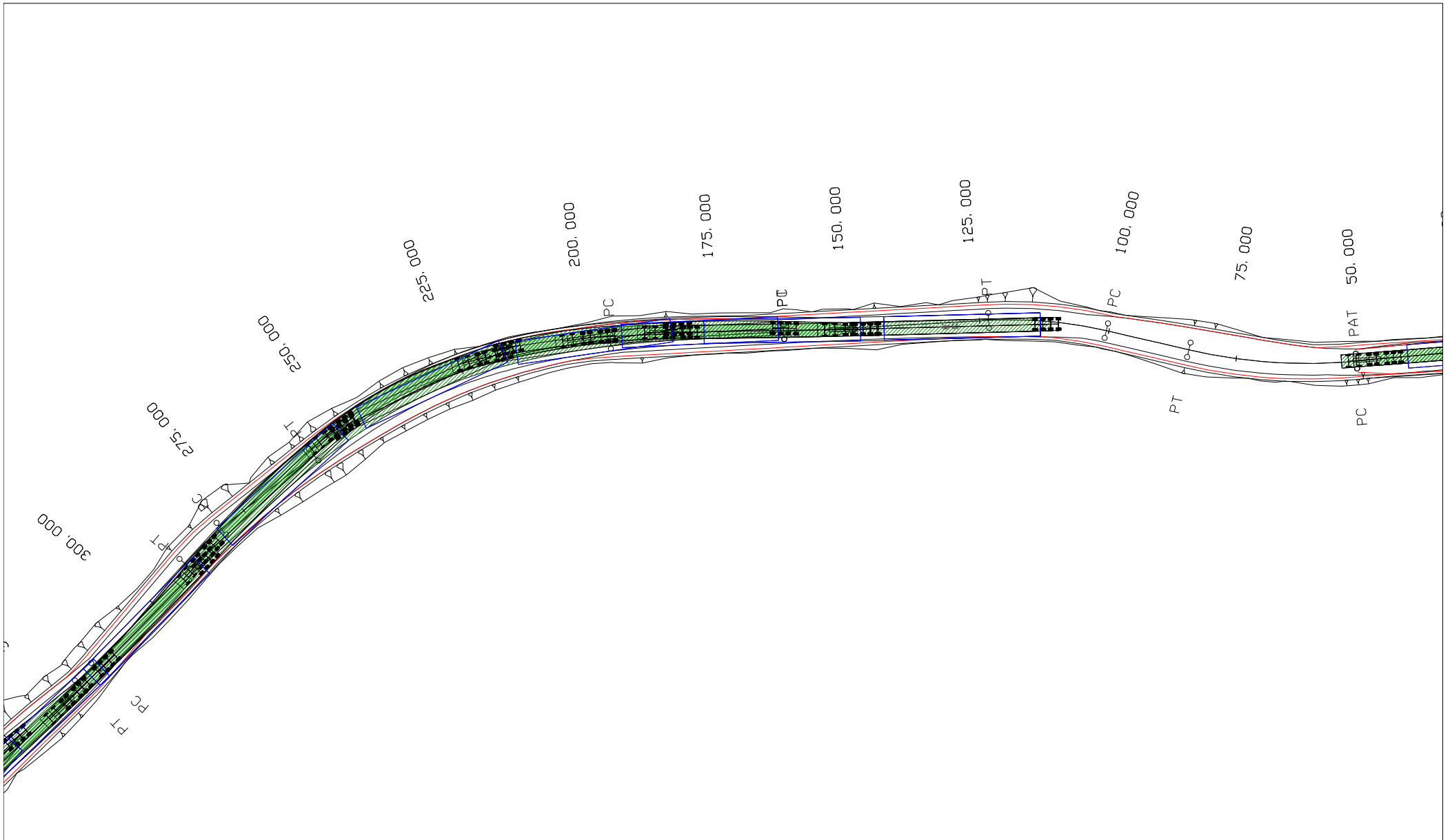


NOTES:
 PLANNING DRAWING ONLY - NOT FOR CONSTRUCTION PURPOSES

Figure A2.8 Location 4 - Proposed Doon Road, blade extended artic (68m)

PROJECT: Ardderroo Wind Farm EIAR	
CLIENT: Ardderroo Windfarm Ltd	SCALE: 1:1000
PROJECT NO: 5420	DATE: 01.11.18
	DRAWN BY: AL

ALAN LIPSCOMBE
TRAFFIC & TRANSPORT CONSULTANTS



<p>NOTES:</p> <p>PLANNING DRAWING ONLY - NOT FOR CONSTRUCTION PURPOSES</p>	<p>Figure A2.9 Location 4 - Proposed Doon Road, tower extended artic</p>		
	<p>PROJECT: Ardderroo Wind Farm EIAR</p>		<p>ALAN LIPSCOMBE TRAFFIC & TRANSPORT CONSULTANTS</p>
	<p>CLIENT: Ardderroo Windfarm Ltd</p>	<p>SCALE: 1:1000</p>	
	<p>PROJECT NO: 5420</p>	<p>DATE: 01.11.18</p>	



NOTES:
 PLANNING DRAWING ONLY - NOT FOR CONSTRUCTION PURPOSES

Figure A2.10 Location 5 - Proposed Doon Road, blade extended artic (68m)

PROJECT: Ardderroo Wind Farm EIAR	
CLIENT: Ardderroo Windfarm Ltd	SCALE: 1:1000
PROJECT NO: 5420	DATE: 01.11.18
	DRAWN BY: AL

ALAN LIPSCOMBE
 TRAFFIC & TRANSPORT CONSULTANTS



NOTES:

PLANNING DRAWING ONLY - NOT FOR CONSTRUCTION PURPOSES

Figure A2.11 Location 5 - Proposed Doon Road, tower extended artic

PROJECT: Ardderroo Wind Farm EIAR

CLIENT: Ardderroo Windfarm Ltd

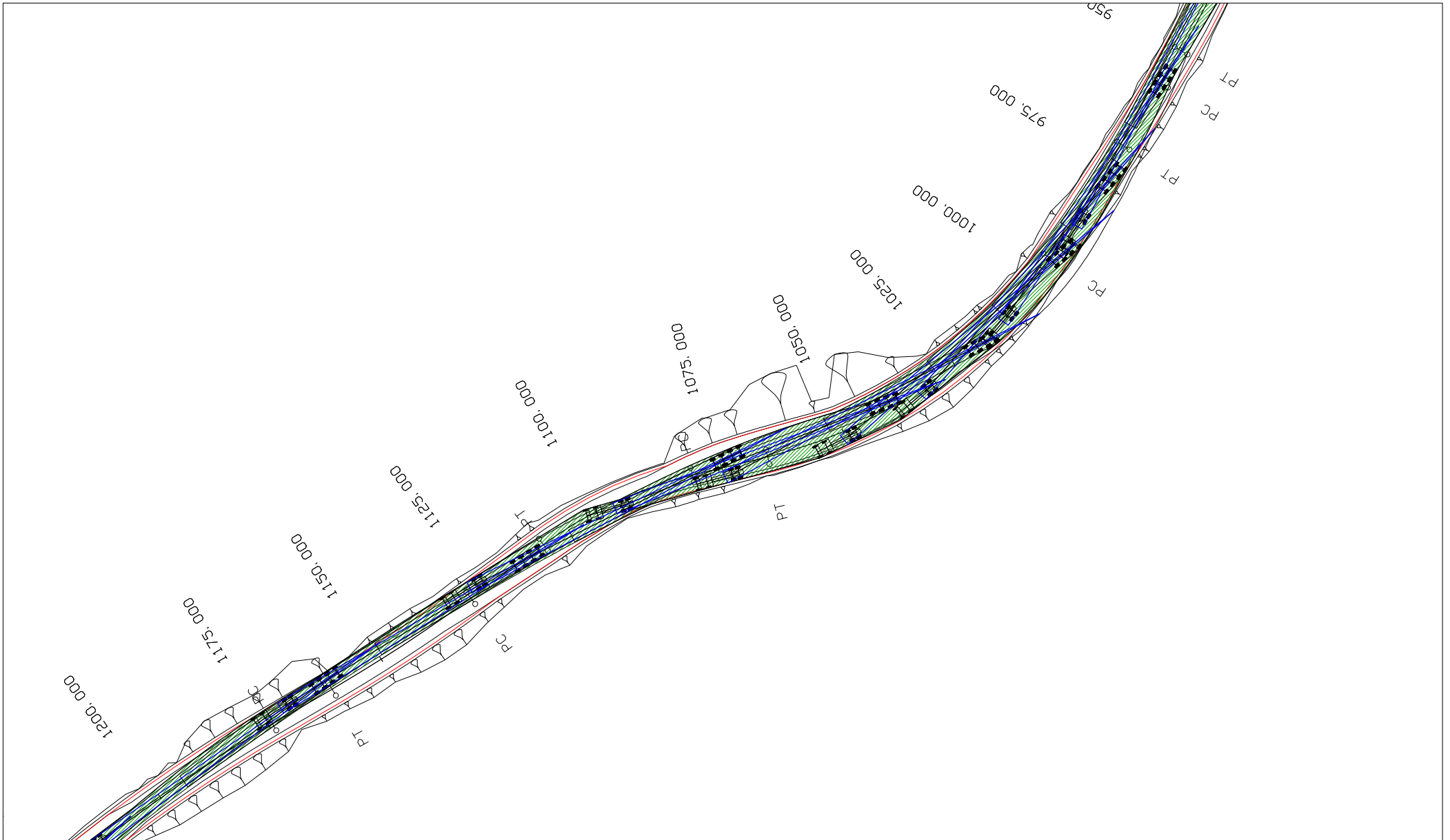
PROJECT NO: 5420

DATE: 01.11.18

SCALE: 1:1000

DRAWN BY: AL

ALAN LIPSCOMBE
TRAFFIC & TRANSPORT CONSULTANTS



NOTES:
 PLANNING DRAWING ONLY - NOT FOR CONSTRUCTION PURPOSES

Figure A2.12 Location 6 - Proposed Doon Road, blade extended artic (68m)

PROJECT: Ardderroo Wind Farm EIAR	
CLIENT: Ardderroo Windfarm Ltd	SCALE: 1:1000
PROJECT NO: 5420	DATE: 01.11.18
	DRAWN BY: AL

ALAN LIPSCOMBE
 TRAFFIC & TRANSPORT CONSULTANTS



NOTES:
 PLANNING DRAWING ONLY - NOT FOR CONSTRUCTION PURPOSES

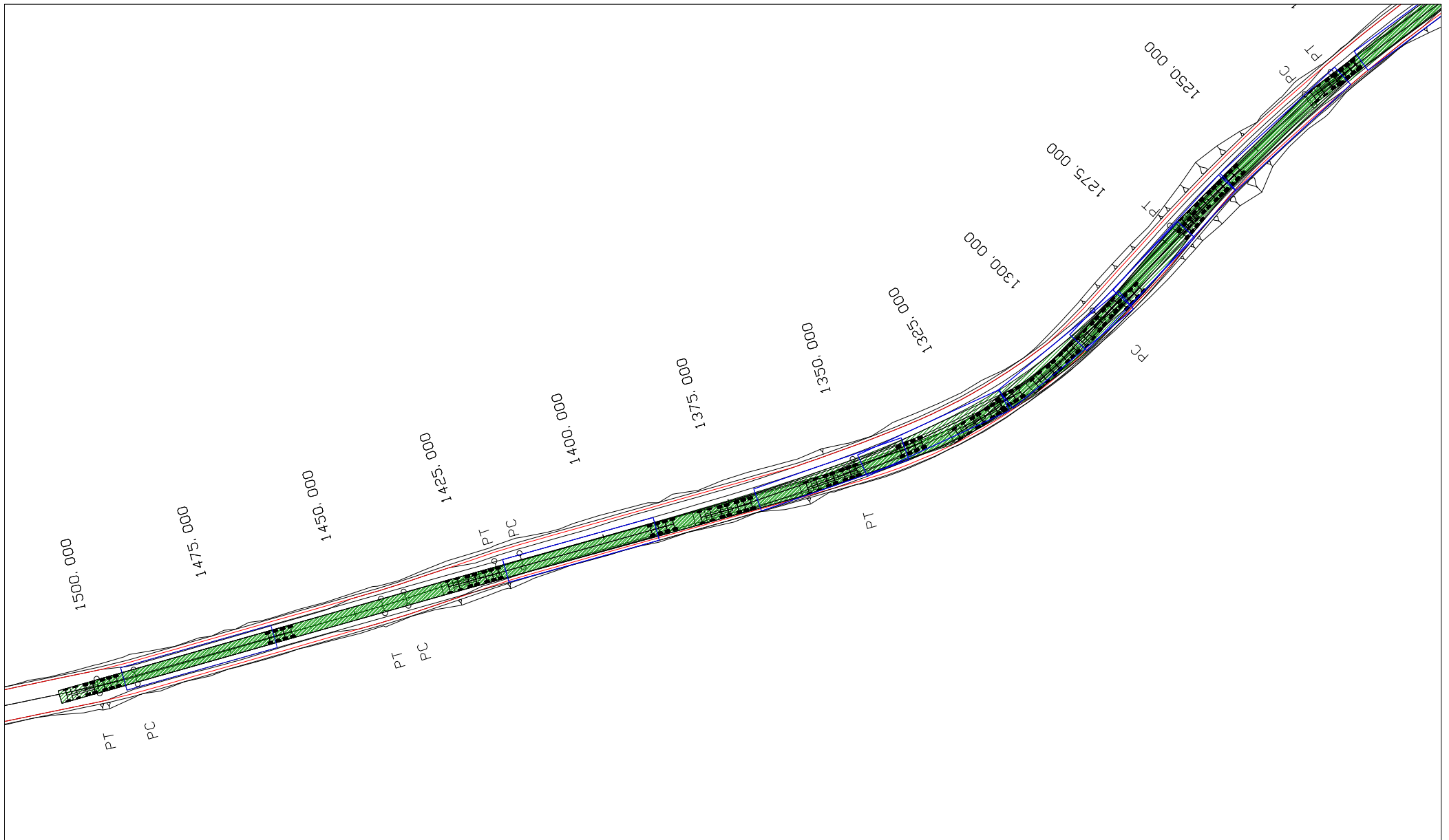
Figure A2.13 Location 6 - Proposed Doon Road, tower extended artic

PROJECT: Ardderroo Wind Farm EIAR	
CLIENT: Ardderroo Windfarm Ltd	SCALE: 1:1000
PROJECT NO: 5420	DATE: 01.11.18
	DRAWN BY: AL

ALAN LIPSCOMBE
TRAFFIC & TRANSPORT CONSULTANTS



NOTES: PLANNING DRAWING ONLY - NOT FOR CONSTRUCTION PURPOSES	Figure A2.14 Location 7 - Proposed Doon Road, blade extended artic (68m)		
	PROJECT: Ardderroo Wind Farm EIAR	SCALE: 1:1000	
	CLIENT: Ardderroo Windfarm Ltd	PROJECT NO: 5420	DATE: 01.11.18
		DRAWN BY: AL	ALAN LIPSCOMBE TRAFFIC & TRANSPORT CONSULTANTS

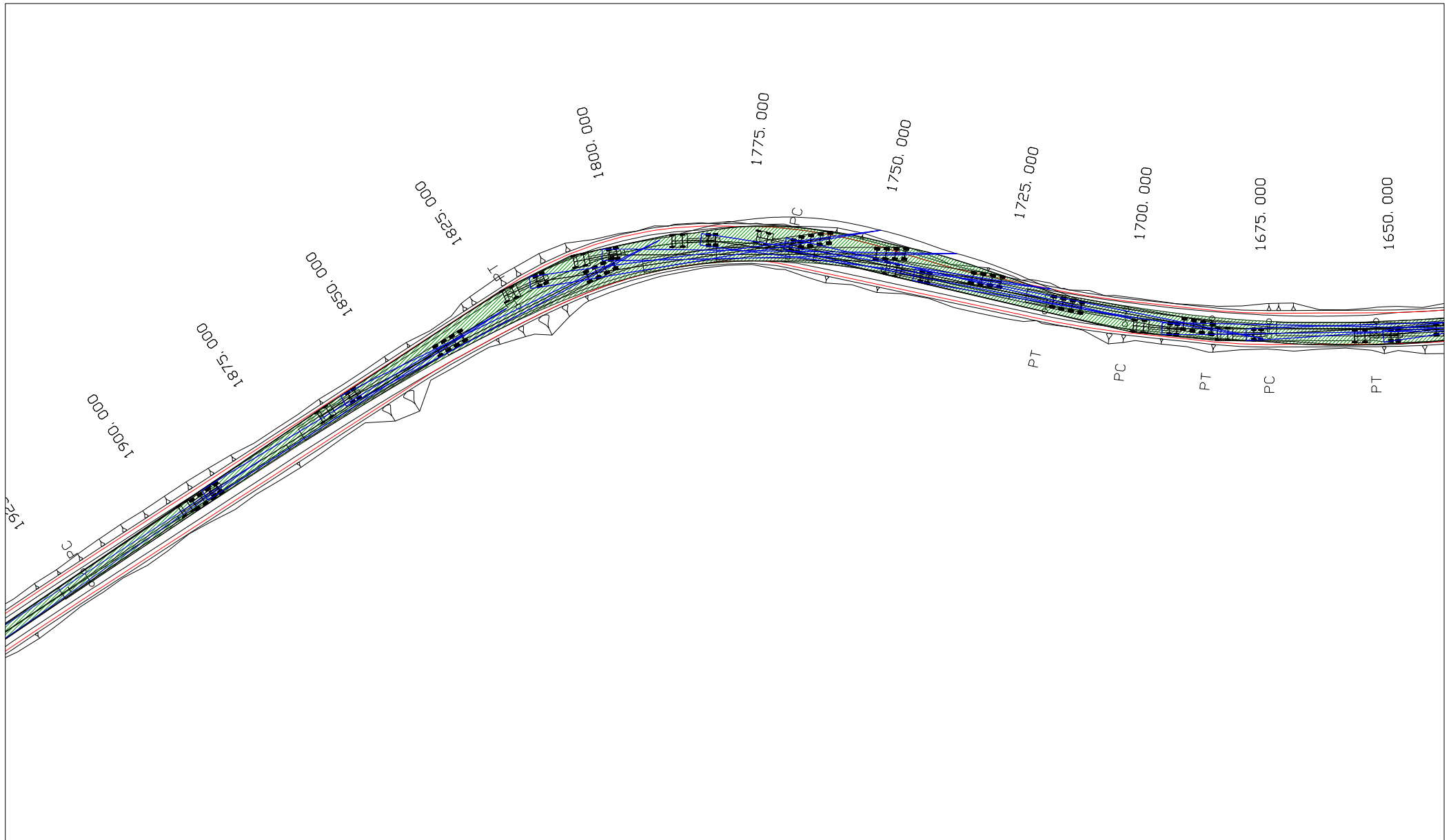


NOTES:
 PLANNING DRAWING ONLY - NOT FOR CONSTRUCTION PURPOSES

Figure A2.15 Location 7 - Proposed Doon Road, tower extended artic

PROJECT: Ardderroo Wind Farm EIAR	
CLIENT: Ardderroo Windfarm Ltd	SCALE: 1:1000
PROJECT NO: 5420	DATE: 01.11.18
	DRAWN BY: AL

ALAN LIPSCOMBE
TRAFFIC & TRANSPORT CONSULTANTS




NOTES:
 PLANNING DRAWING ONLY - NOT FOR CONSTRUCTION PURPOSES

Figure A2.16 Location 8 - Proposed Doon Road, blade extended artic (68m)

PROJECT: Ardderroo Wind Farm EIAR	
CLIENT: Ardderroo Windfarm Ltd	SCALE: 1:1000
PROJECT NO: 5420	DATE: 01.11.18
	DRAWN BY: AL

ALAN LIPSCOMBE
TRAFFIC & TRANSPORT CONSULTANTS



NOTES:
 PLANNING DRAWING ONLY - NOT FOR CONSTRUCTION PURPOSES

Figure A2.17 Location 8 - Proposed Doon Road, tower extended artic

PROJECT: Ardderroo Wind Farm EIAR	
CLIENT: Ardderroo Windfarm Ltd	SCALE: 1:1000
PROJECT NO: 5420	DATE: 01.11.18
	DRAWN BY: AL

ALAN LIPSCOMBE
TRAFFIC & TRANSPORT CONSULTANTS